



GREEN LANE EMPLOYMENT AREA


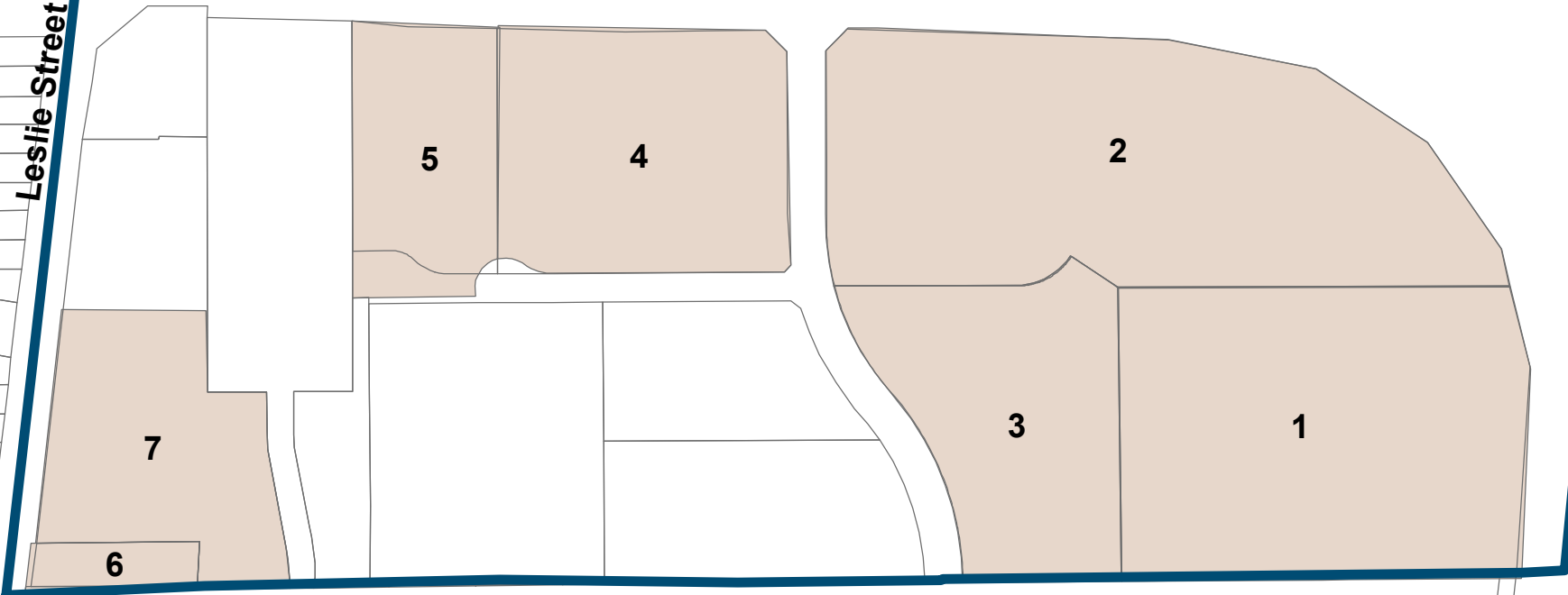
-  Vacant Lands
-  Employment Area

Refer to Section B Map - HWY 404


Green Lane

Leslie Street

HWY 404



The Town of East Gwillimbury is not responsible for any errors or omissions on the map and makes no guarantees regarding the accuracy and completeness of the information presented. The Town cannot be held liable for any choices made, actions performed or damages sustained by the user based upon the data provided.



© Copyright, The Town of East Gwillimbury, Jan 2015
© Copyright, The Regional Municipality of York, 2015



2. Green Lane Employment Area

ID	Roll No	Location	Acres	OP	Zoning	Water	Sewer	Internet	Hydro*	Gas**	Owner	Contact Information	Dist. To 404	Vacant	Existing Building/ Structure
1	195400010710140	HARRY WALKER PKWY W/S	13.58	General Employment Area	M1-10	Y	Y	Wireless/ High Speed	N	N	WOODDUCK ISLAND HOMES CORPORATION	C/O METRUS PROPERTIES LTD 30 FLORAL PKY CONCORD ON L4K 4R1	0.6 Km	Y	N
2	195400010710130	HARRY WALKER PKWY W/S	17.14	General Employment Area	M1-12	Y	Y	Wireless/ High Speed	N	N	WOODDUCK ISLAND HOMES CORPORATION	C/O METRUS PROPERTIES LTD 30 FLORAL PKY CONCORD ON L4K 4R1	0.6 Km	Y	N
3	195400010710170	HARRY WALKER PKWY W/S	7.39	General Employment Area	M1-8	Y	Y	Wireless/ High Speed	N	N	WOODDUCK ISLAND HOMES CORP	C/O METRUS PROPERTIES LTD 30 FLORAL PKY CONCORD ON L4K 4R1	0.6 Km	Y	N
4	195400010710100	HARRY WALKER PKWY W/S	8.16	General Employment Area	M1-12	Y	Y	Wireless/ High Speed	N	N	1347907 ONTARIO INC	85 VALLEYWOOD DR MARKHAM ON L3R 5E5	0.6 Km	Y	N
5	195400010710050	CORCORAN CRT	4.00	General Employment Area	M1-12	Y	Y	Wireless/ High Speed	N	N	1347907 ONTARIO INC	85 VALLEYWOOD DR MARKHAM ON L3R 5E5	0.6 Km	Y	N
6	195400010715400	18101 LESLIE ST	0.85	General Employment Area	RU	Y	Y	Wireless/ High Speed	Y	N	SORBUILD DEVELOPMENTS CORP	21 CASTER AVE UNIT 1 WOODBRIDGE ON L4L 5Z1	0.6 Km	Y	N
7	195400010715850	LESLIE ST	8.57	General Employment Area	M1-11	Y	Y	Wireless/ High Speed	Y	N	SORBUILD DEVELOPMENTS CORP	PO BOX 1005, WINNIPEG, MB, R3C 2W7	0.6 Km	Y/N	N

* 44 KVA available on Woodbine Ave and Davis Drive. Contact Hydro One Network.

** Parcels which indicate a "N" have the potential for gas service

The Town of East Gwillimbury does not assume any responsibility whatsoever for the accuracy of the information found in this document and recommends that users should not base any decision solely on this information.